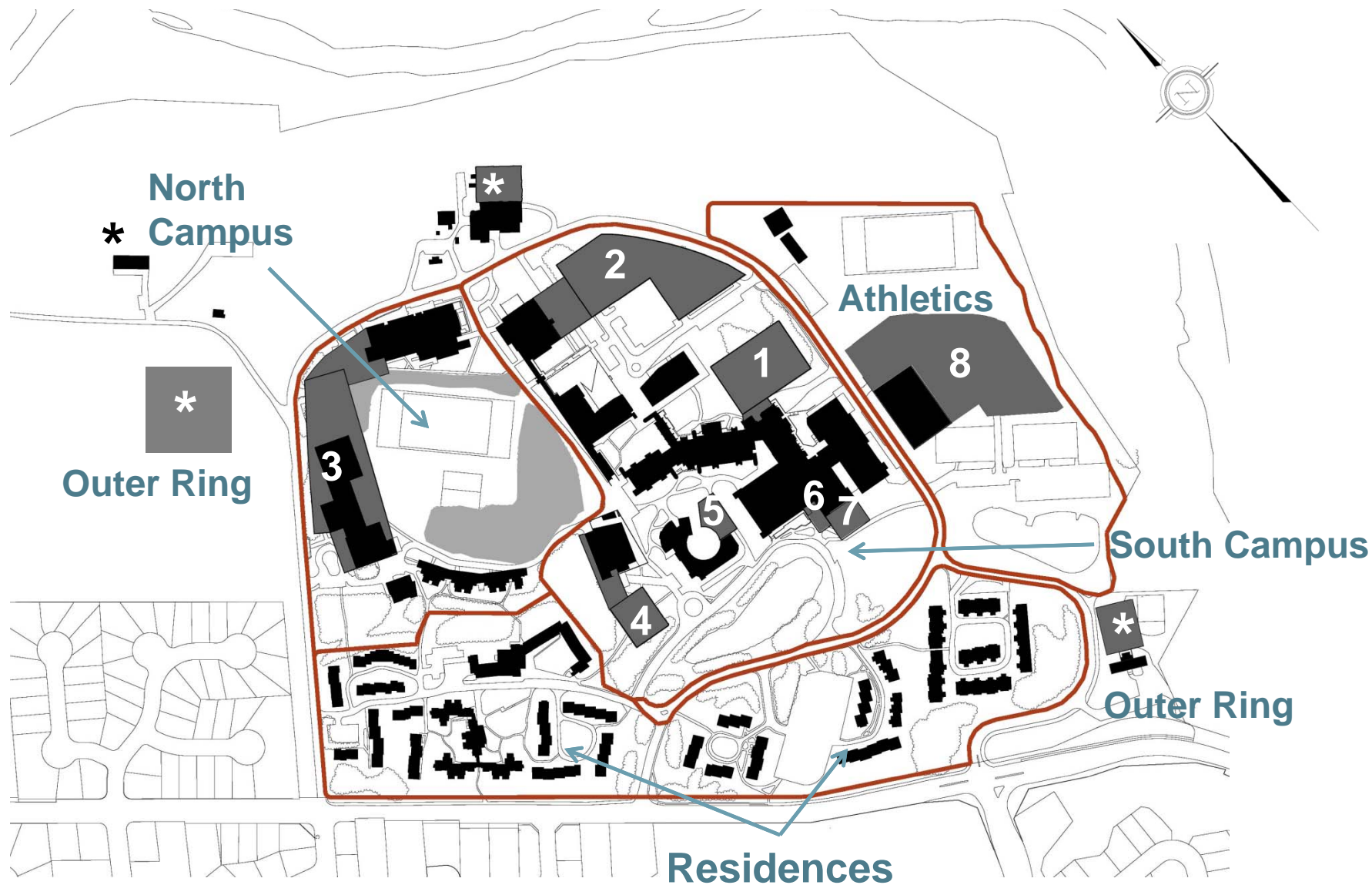


University of Toronto Mississauga Campus
Update to the UTM 2000 Master Plan



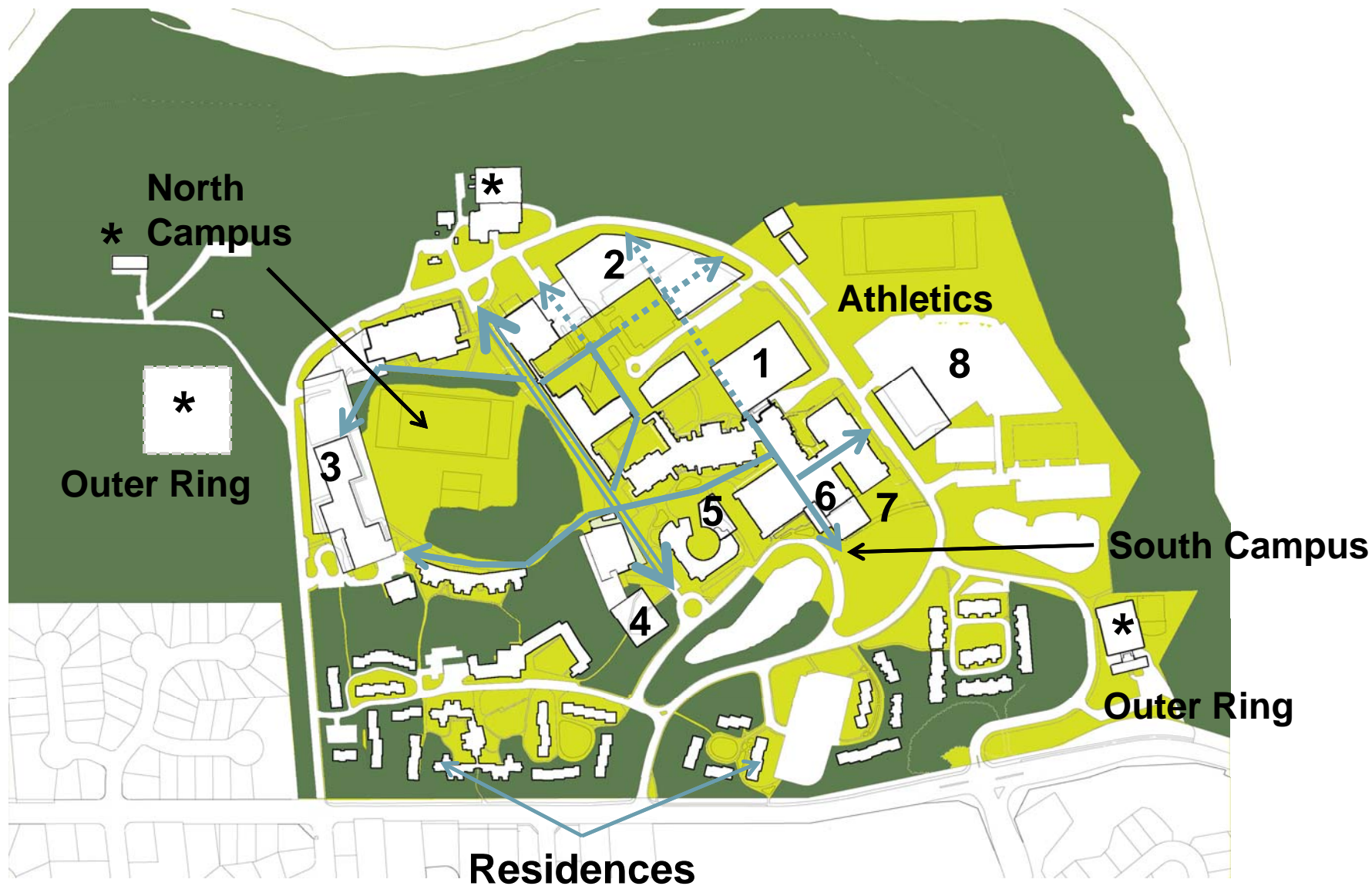
Potential Development

Sites and Sectors

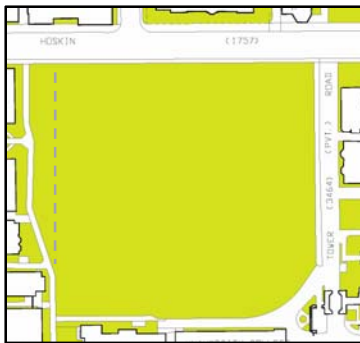


Potential Development Sectors 2010

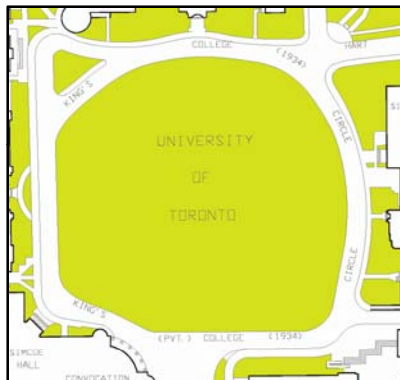
* Outer Ring Development



Open Space + Development Sites



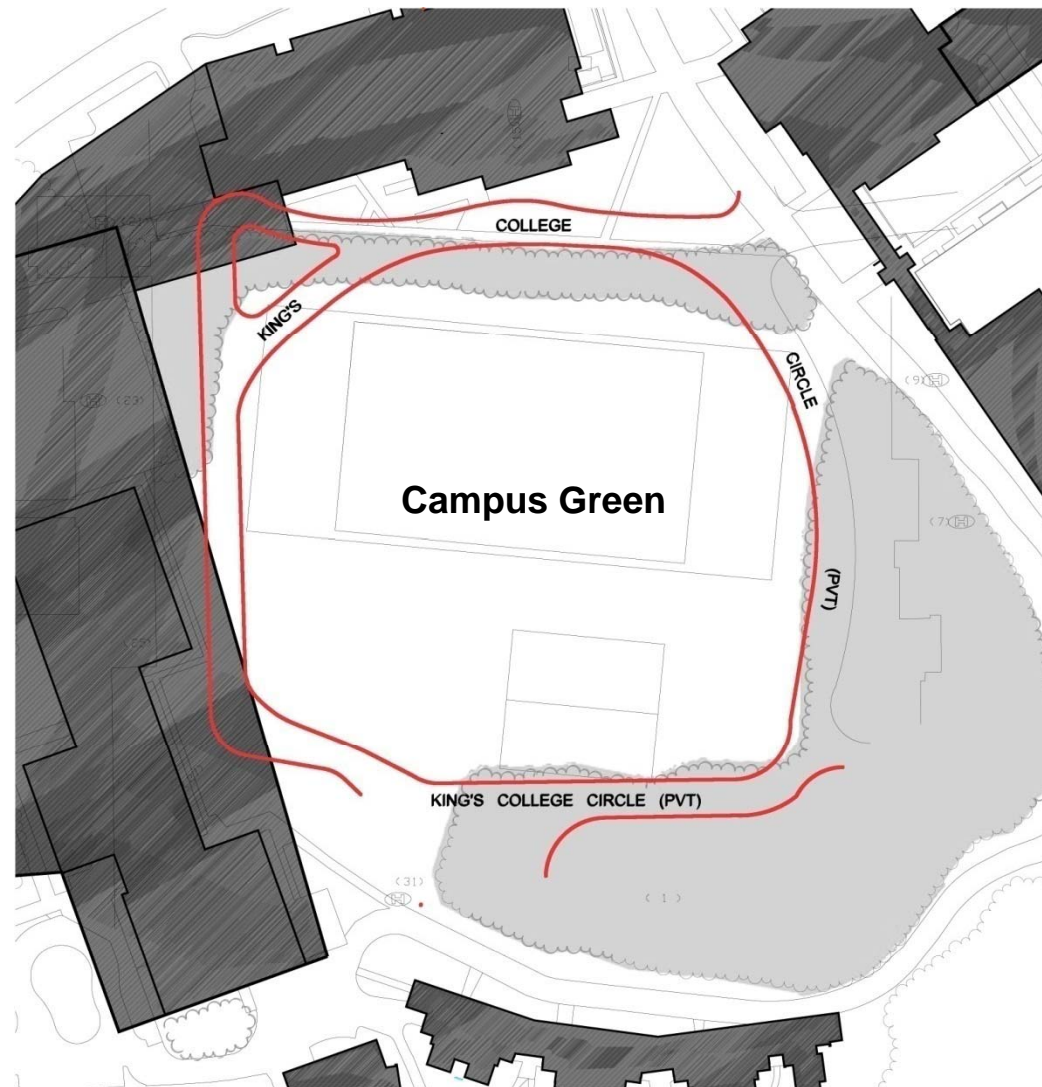
Back Campus*



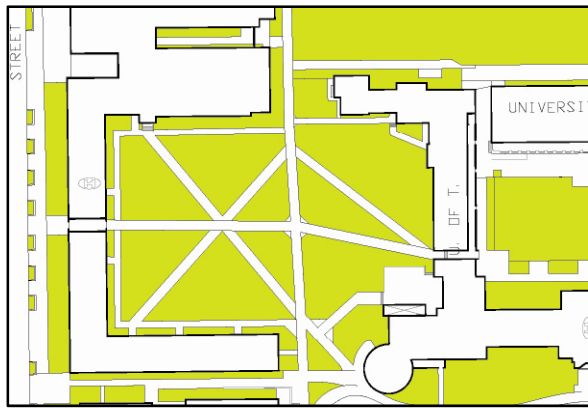
Front Campus*

St. George Open Space
Comparable in size

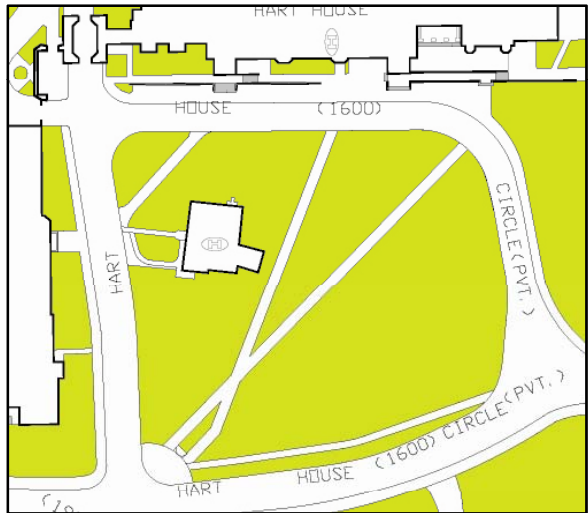
* Shown at 60%



North Campus Open Space-Campus Green

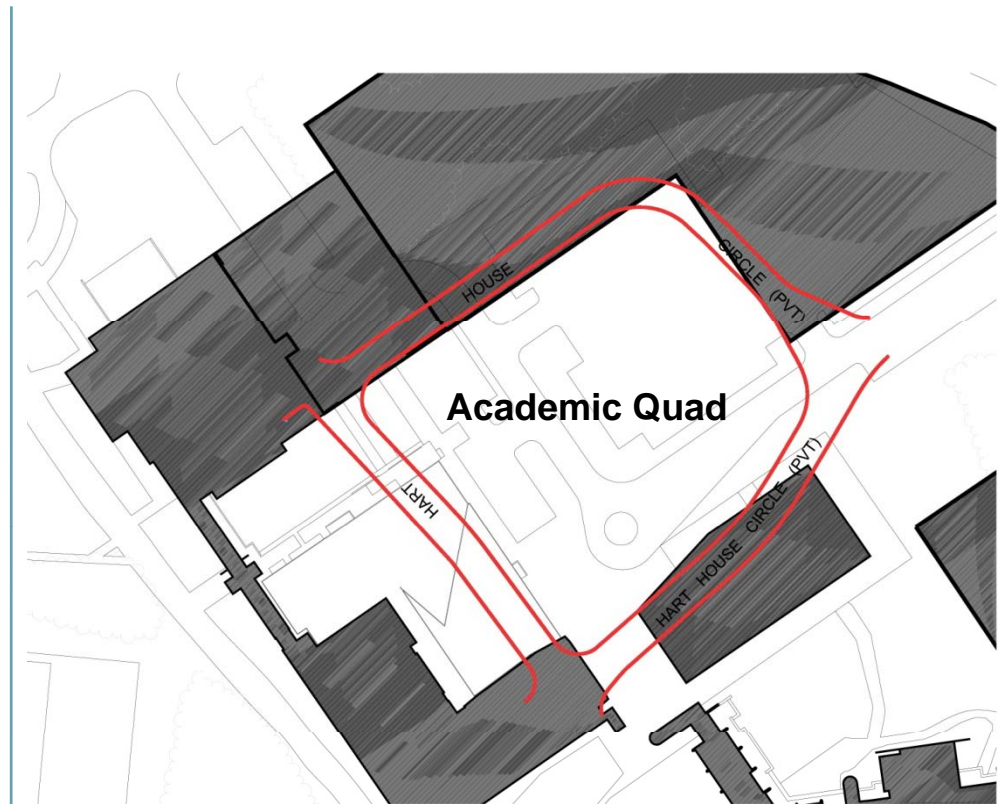


Sir Daniel Wilson Quad



Hart House Circle

St. George Open Space Comparable in size






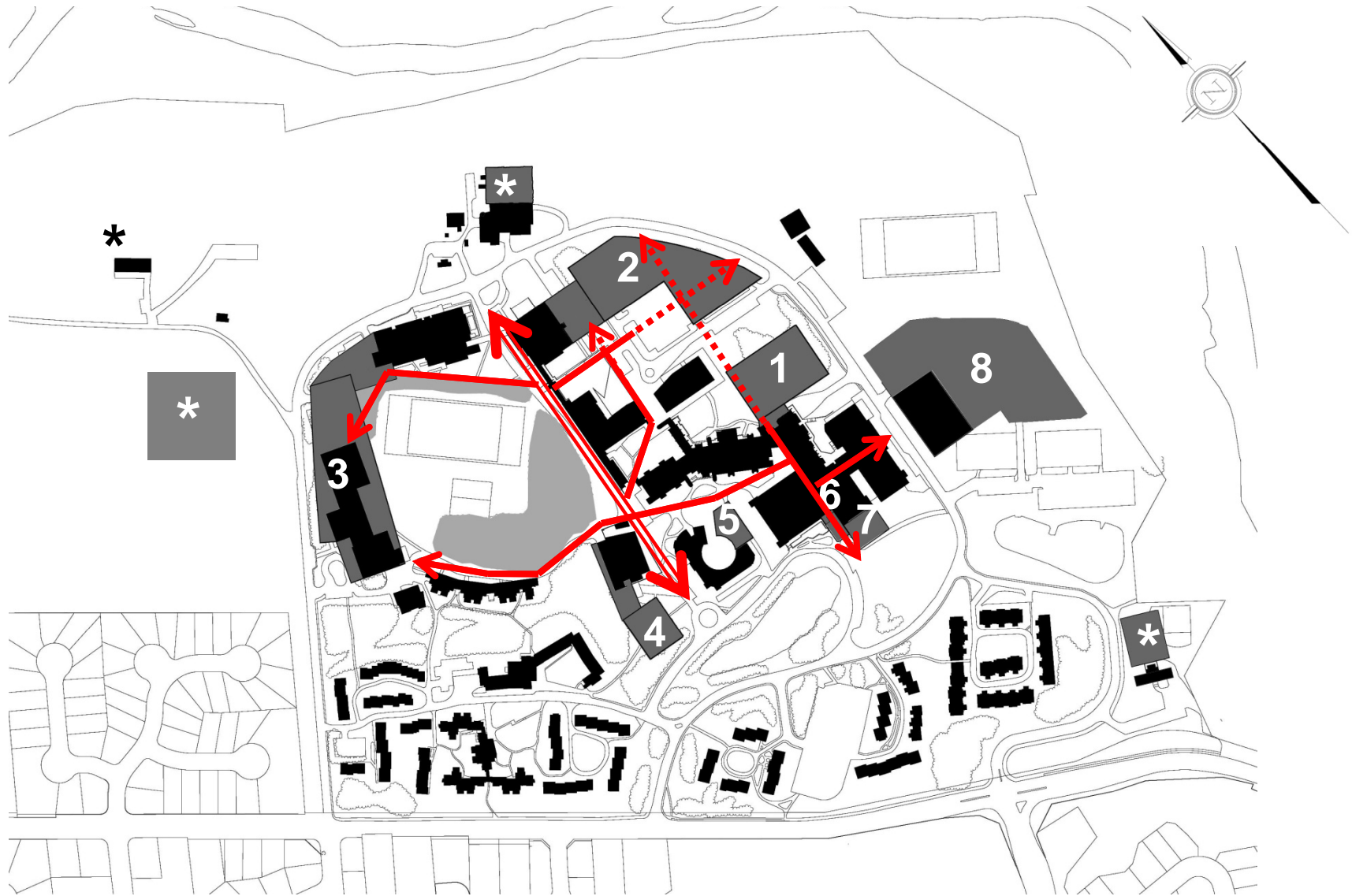
Academic Quad

South Campus Open Space- Academic Quad



Drop-off, Transit and Service

-  Building Service
-  Drop-off
-  Transit and Shuttle



Pedestrian Connections

- primary connection
- = The "Link"
- ⋯ anticipated extensions